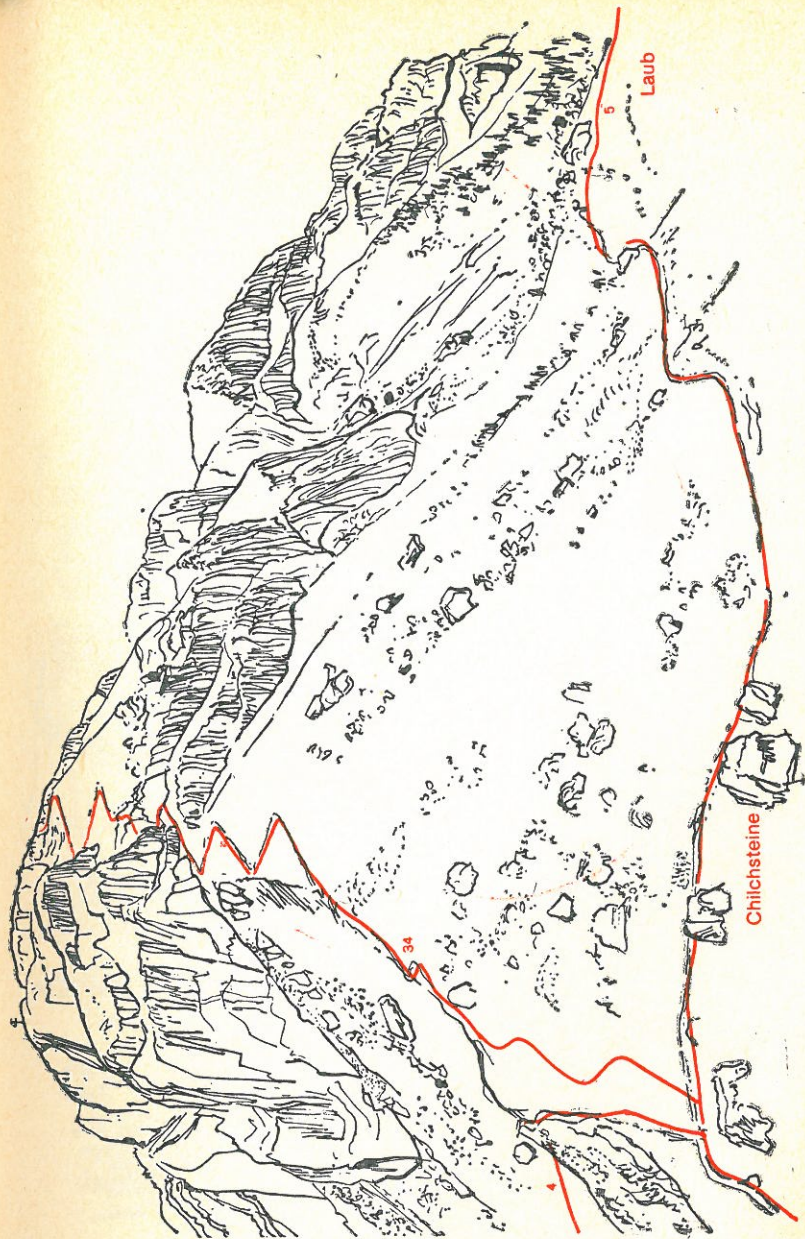
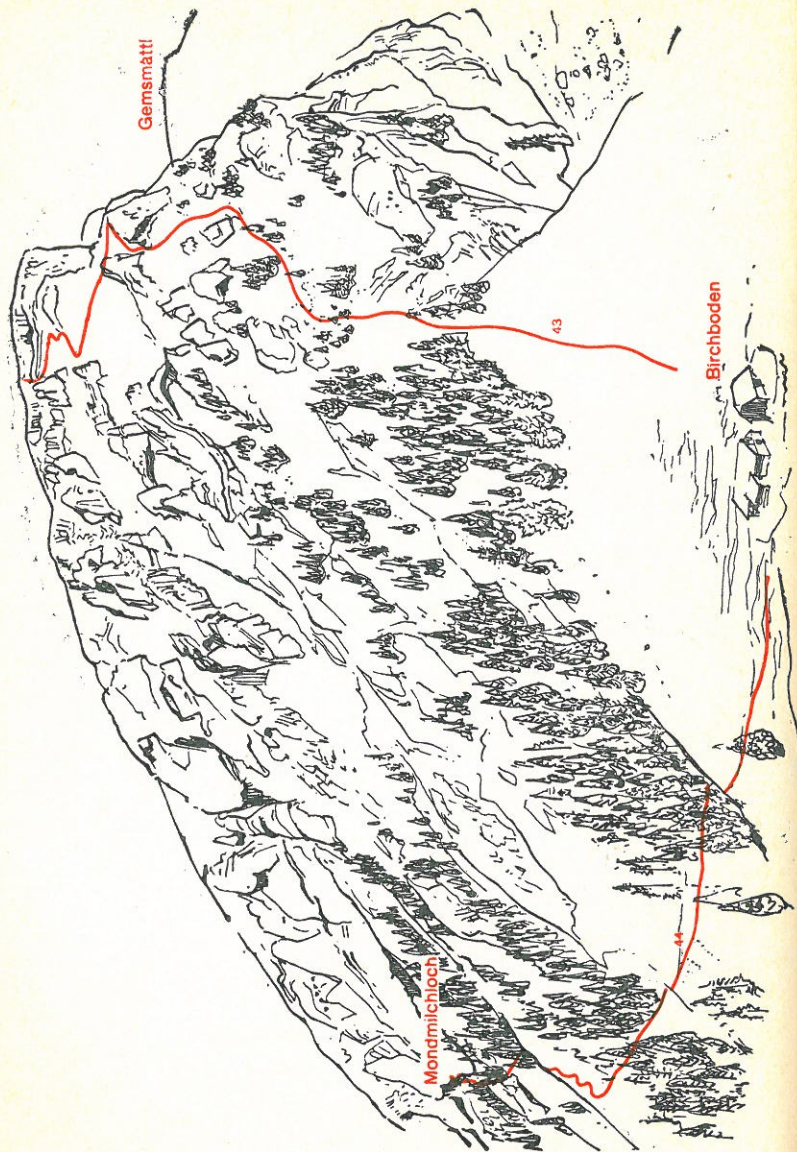


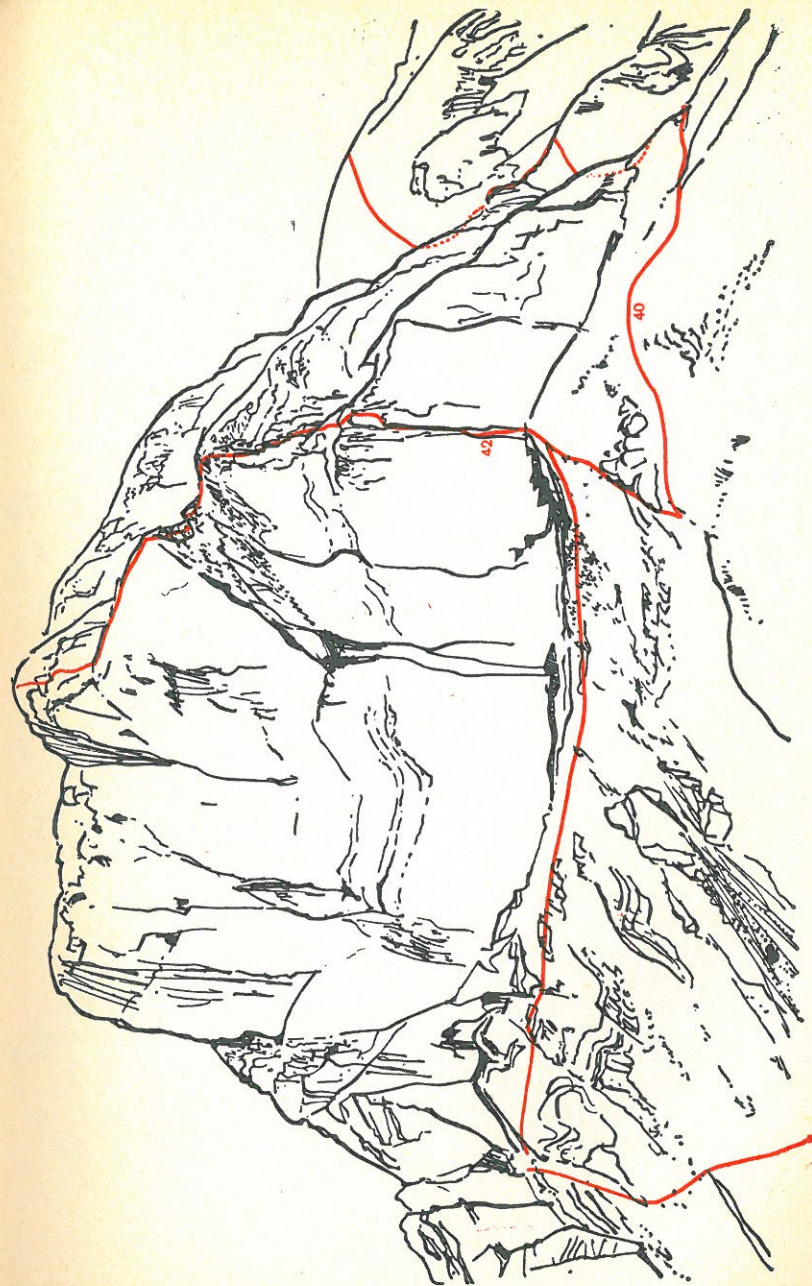
Tafel V Tumlialp, Laub, Kulm



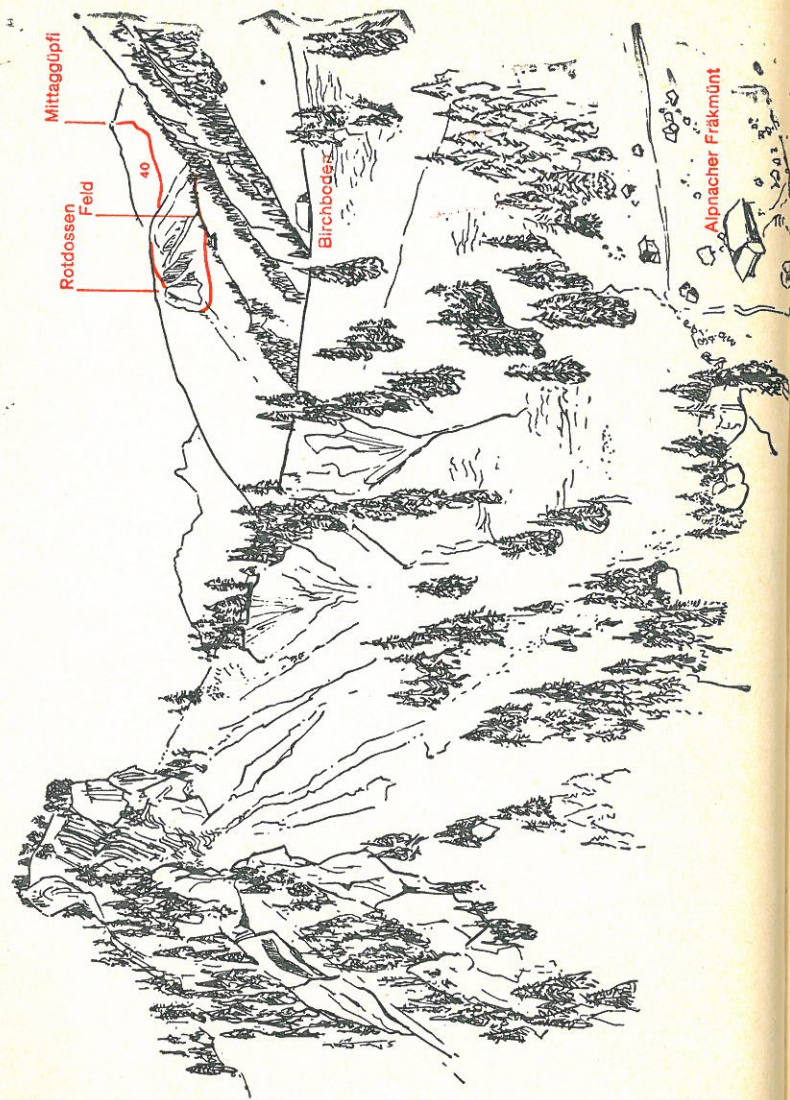
Tafel VI Matthorn



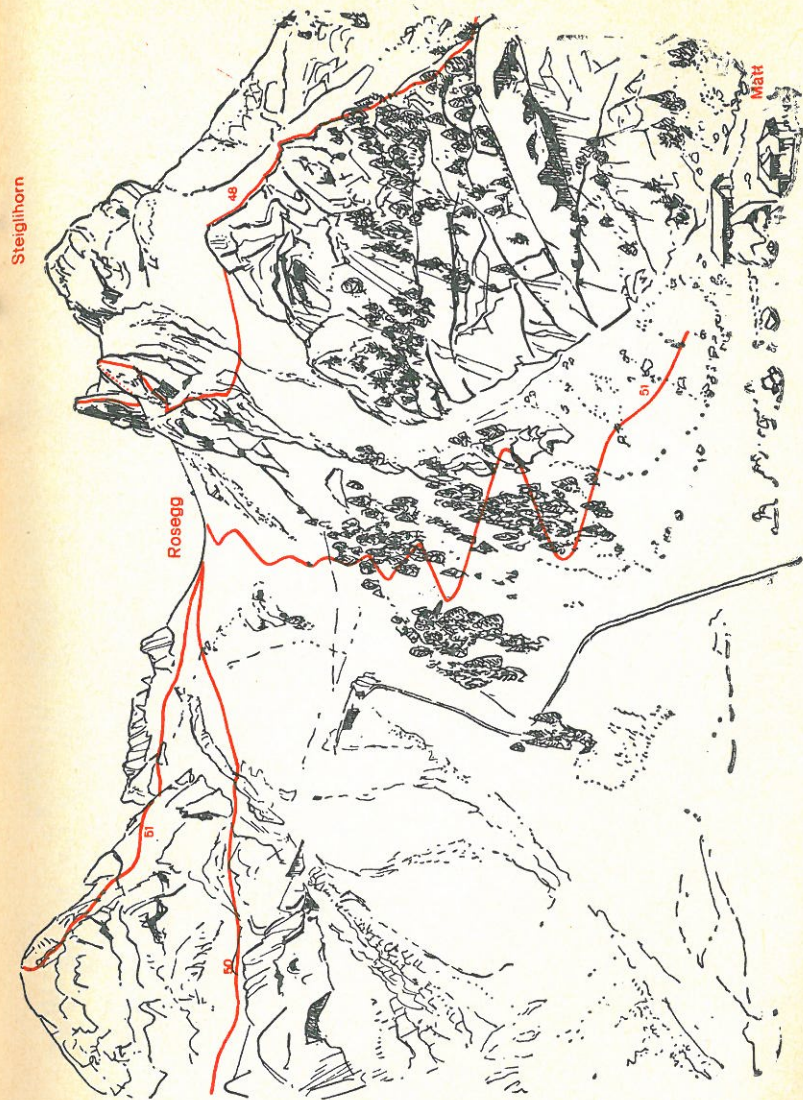
Tafel VII Widderfeld-Südseite



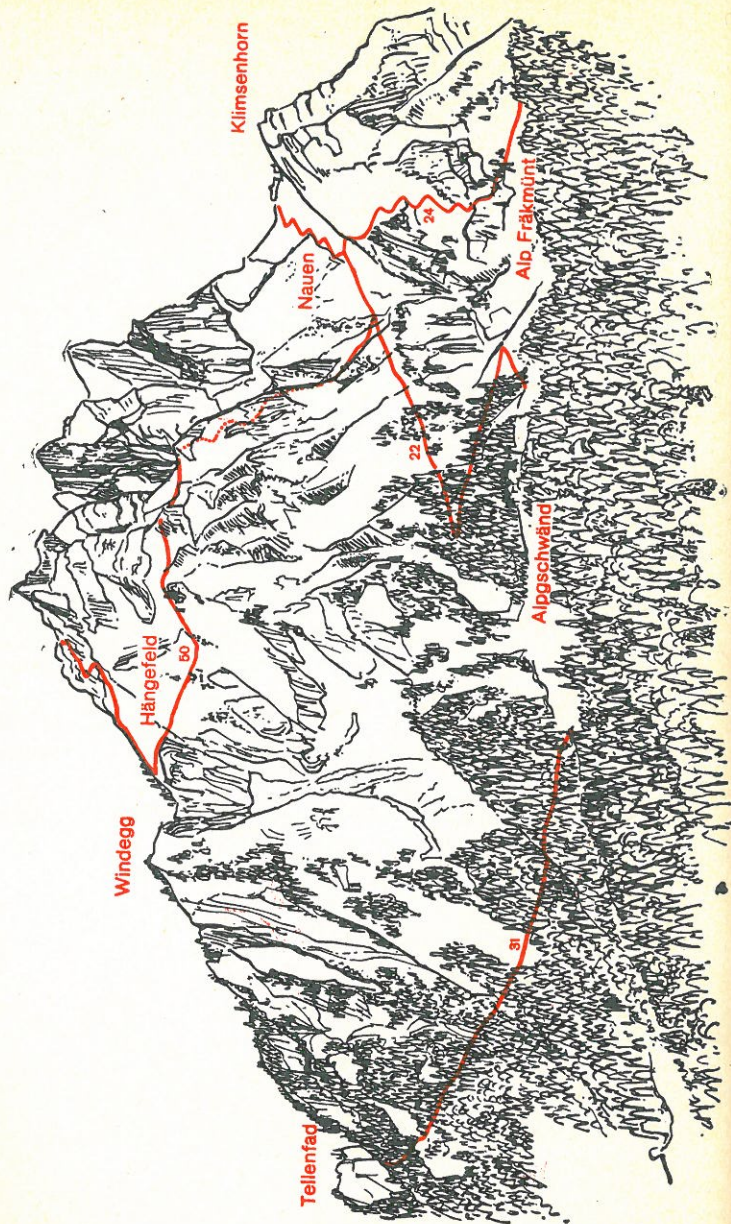
Tafel VIII Widderfeld von Osten




Tafel IX Musflue von Osten (Laub)



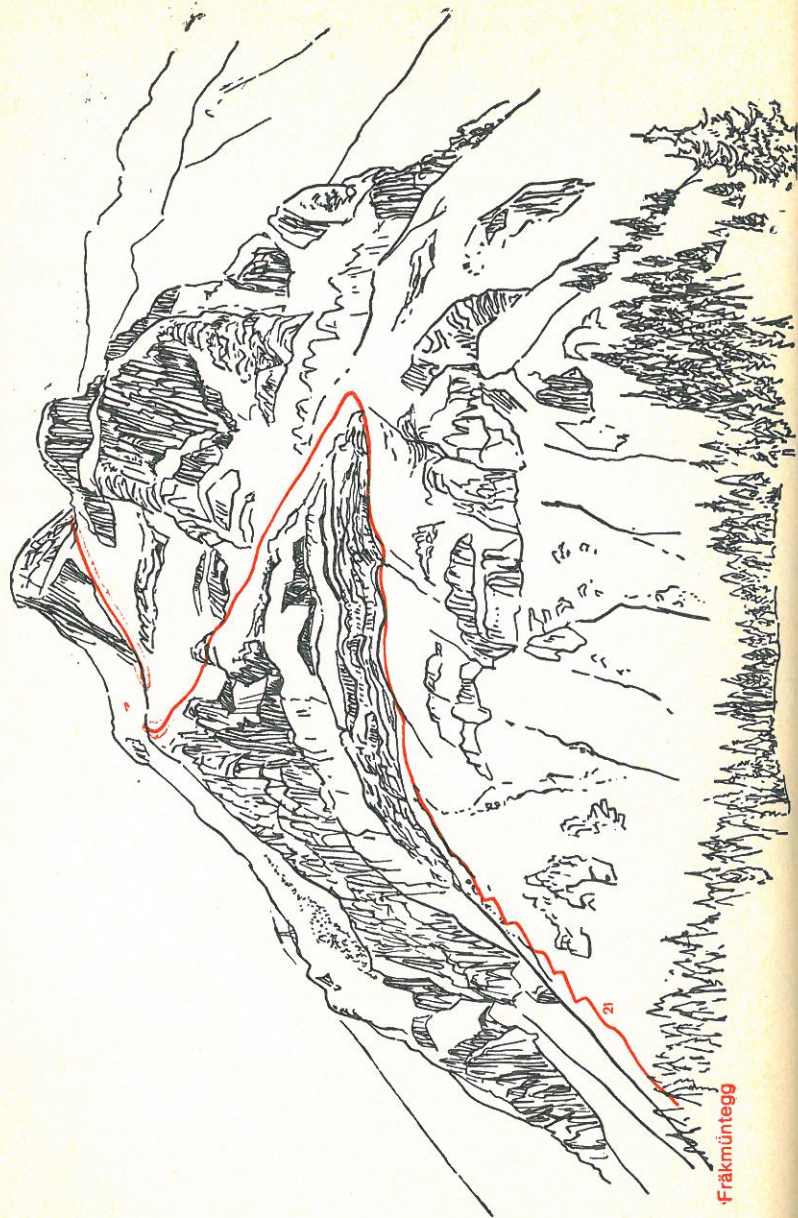
Tafel X Rosegg von Süden mit Zahnrad-Bahntrasse



Tafel XI Pilatus von Nord-Osten

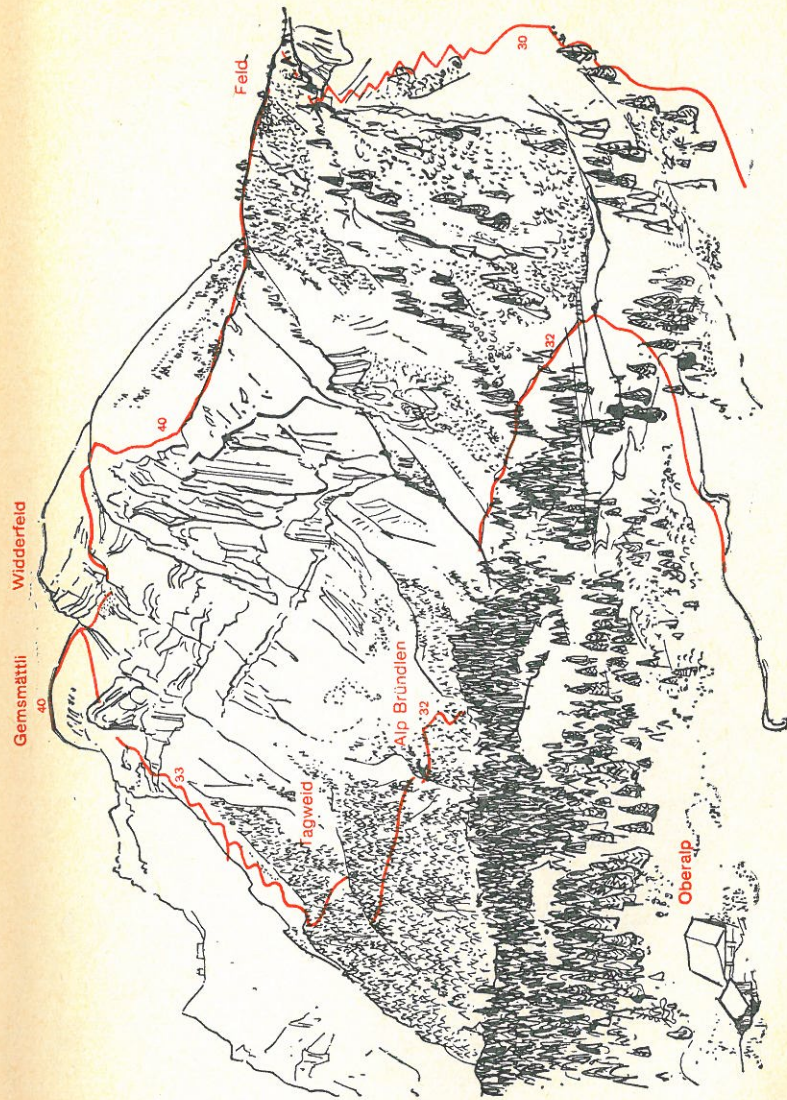


Tafel XII Kulmassiv von Norden (Fräkünt)



Fräkmüntegg

Tafel XIII Klismhorn von der Alp Boneren



Germättli

40

Widderfeld

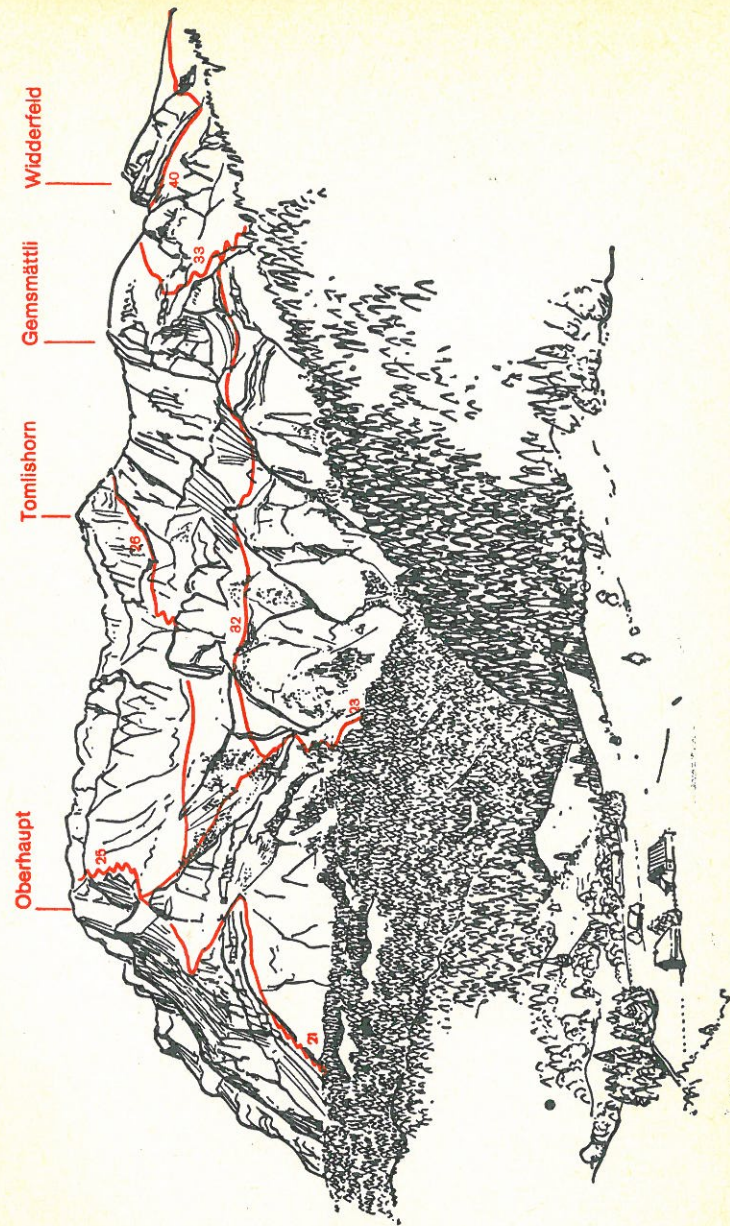
Tagweid

Alp Bründlen

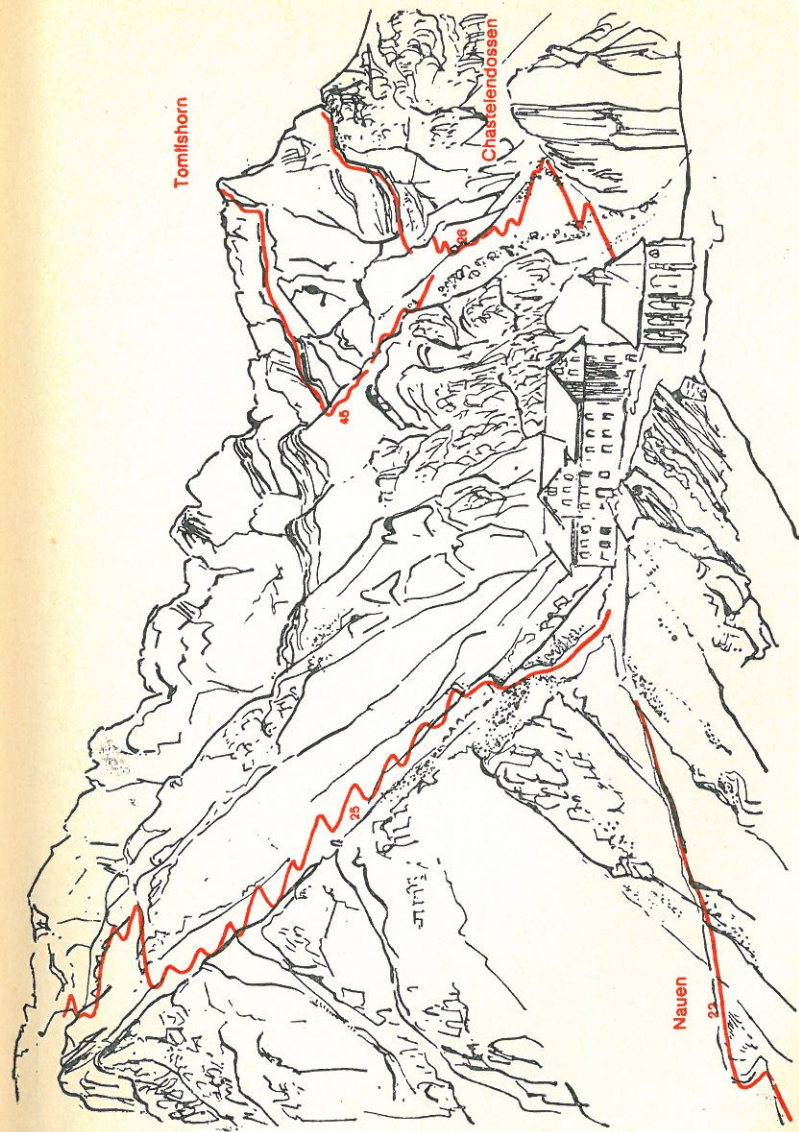
Feld.

Oberalp

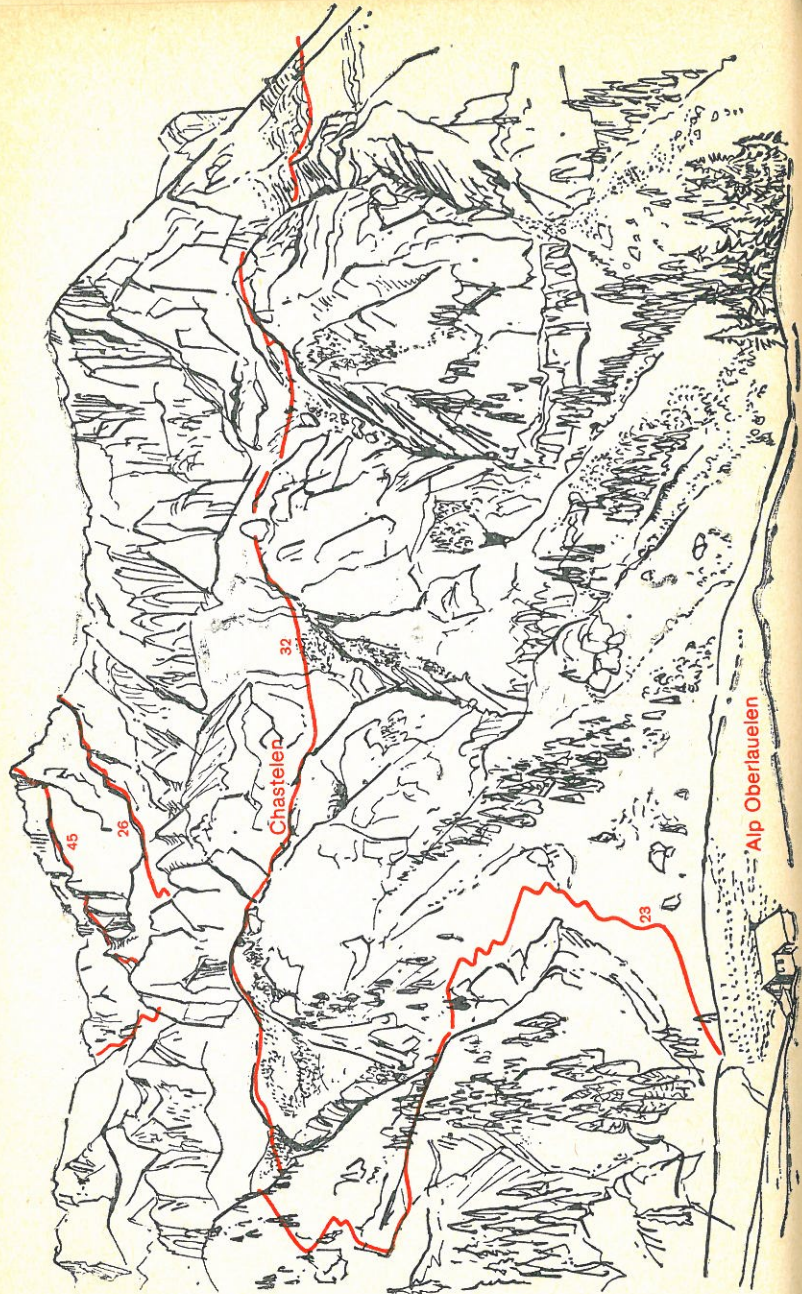
Tafel XIV Oberalp und Grat von Westen (Schneeloch)



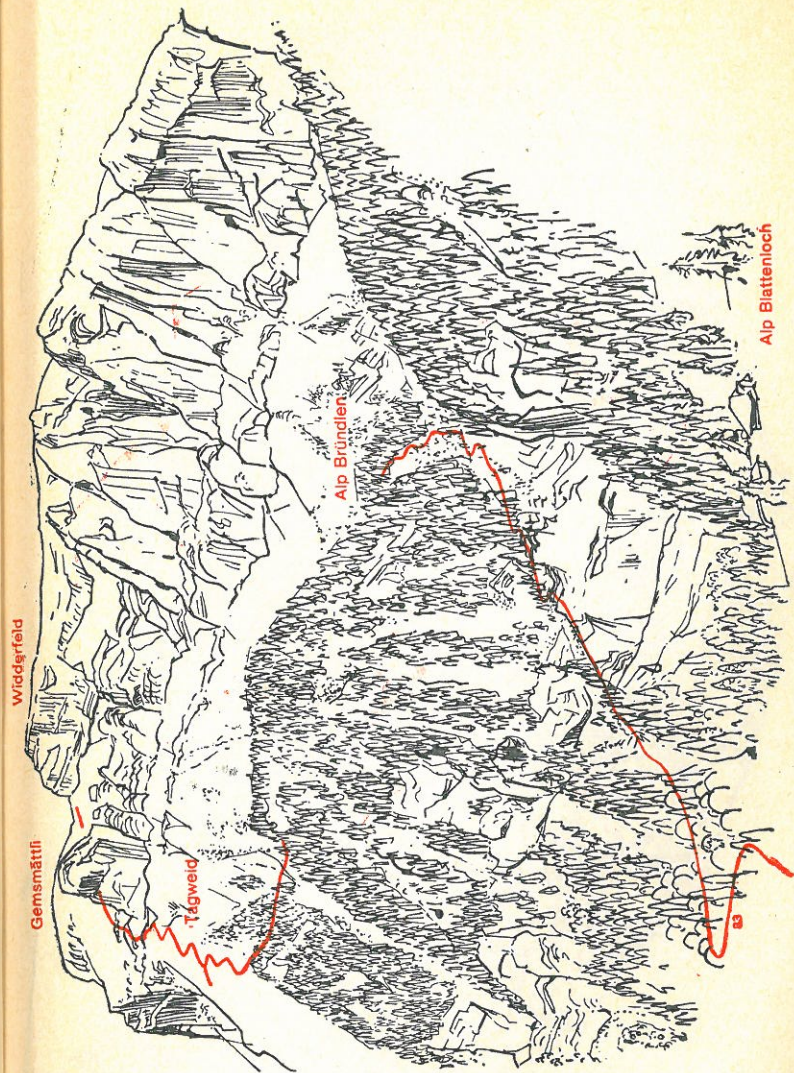
Tafel XV Nord-Westansicht vom Eigental aus



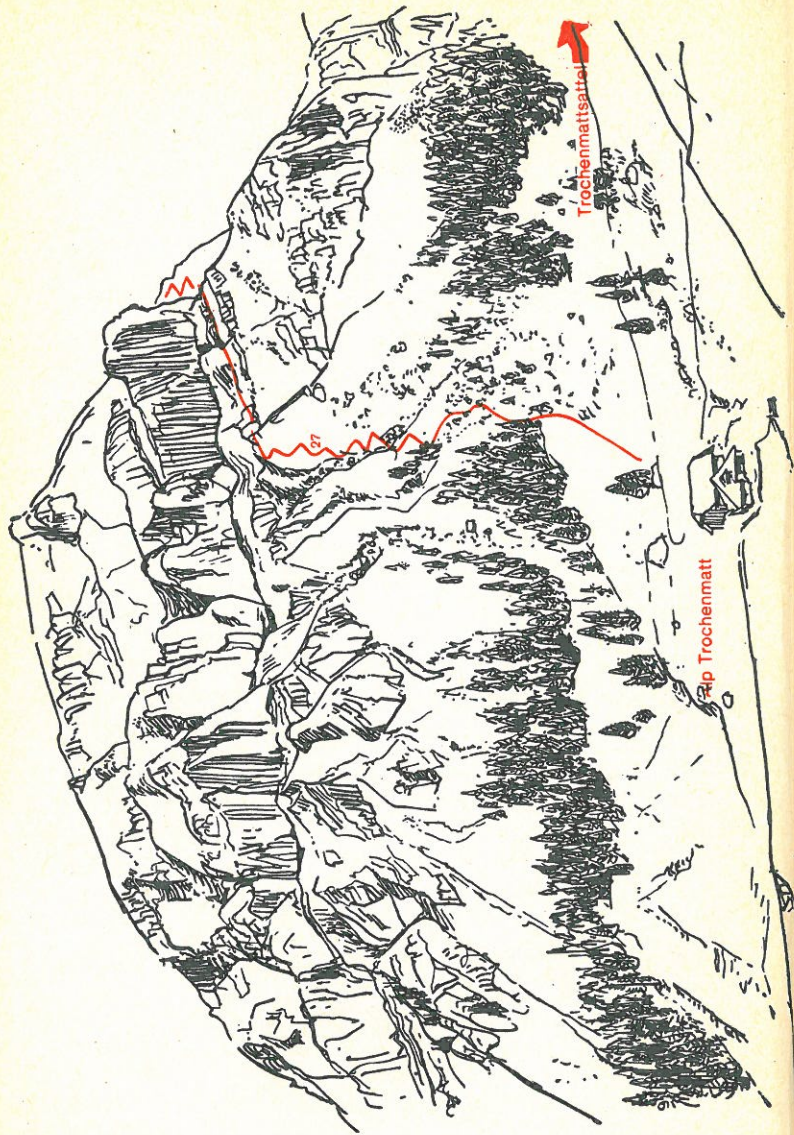
Tafel XVI Hotel Klimsenhorn



Tafel XVII Tomlishorn und Gemsmätteli von Norden



Tafel XVIII Pilatusgrat und Alp Bründlen von Nord-Westen



Tafel XIX Mittaggüpfli von Norden